

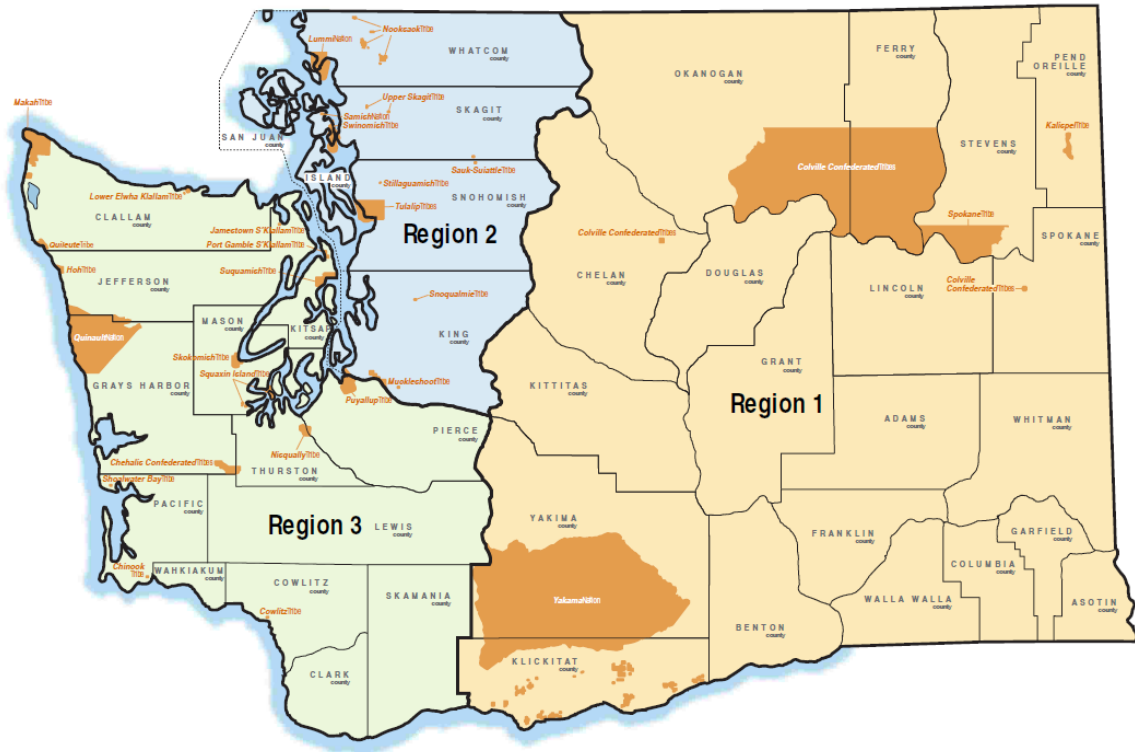
Appendix 2:
Geographical
Maps

SFY

2024

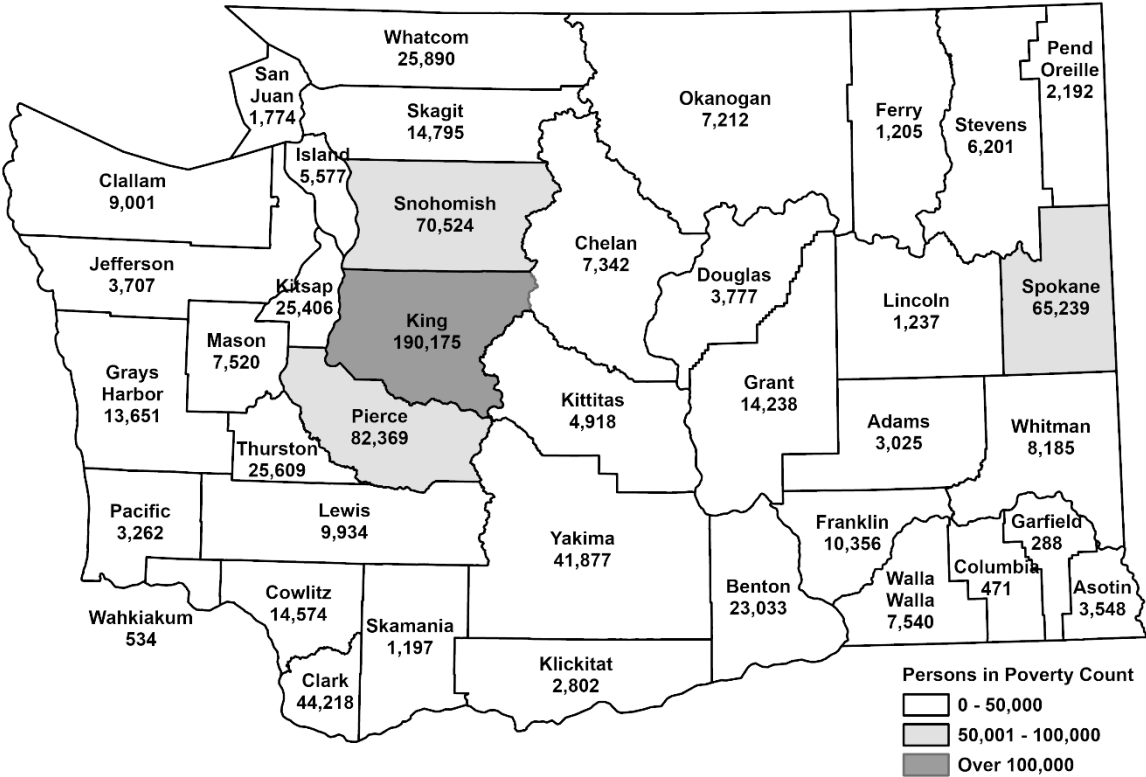
ESA Briefing Book

ESA provides services through its local Community Services Offices (CSOs) and local Division of Child Support Offices located in three regions. The counties within each DSHS region are as follows:



Region	Counties in Each DSHS Region
Region 1	Adams, Asotin, Benton, Chelan, Columbia, Douglas, Ferry, Franklin, Garfield, Grant, Kittitas, Klickitat, Lincoln, Okanogan, Pend Oreille, Spokane, Stevens, Walla Walla, Whitman, and Yakima
Region 2	Island, King, San Juan, Skagit, Snohomish, and Whatcom
Region 3	Clallam, Clark, Cowlitz, Grays Harbor, Jefferson, Kitsap, Lewis, Mason, Pacific, Pierce, Skamania, Thurston, and Wahkiakum

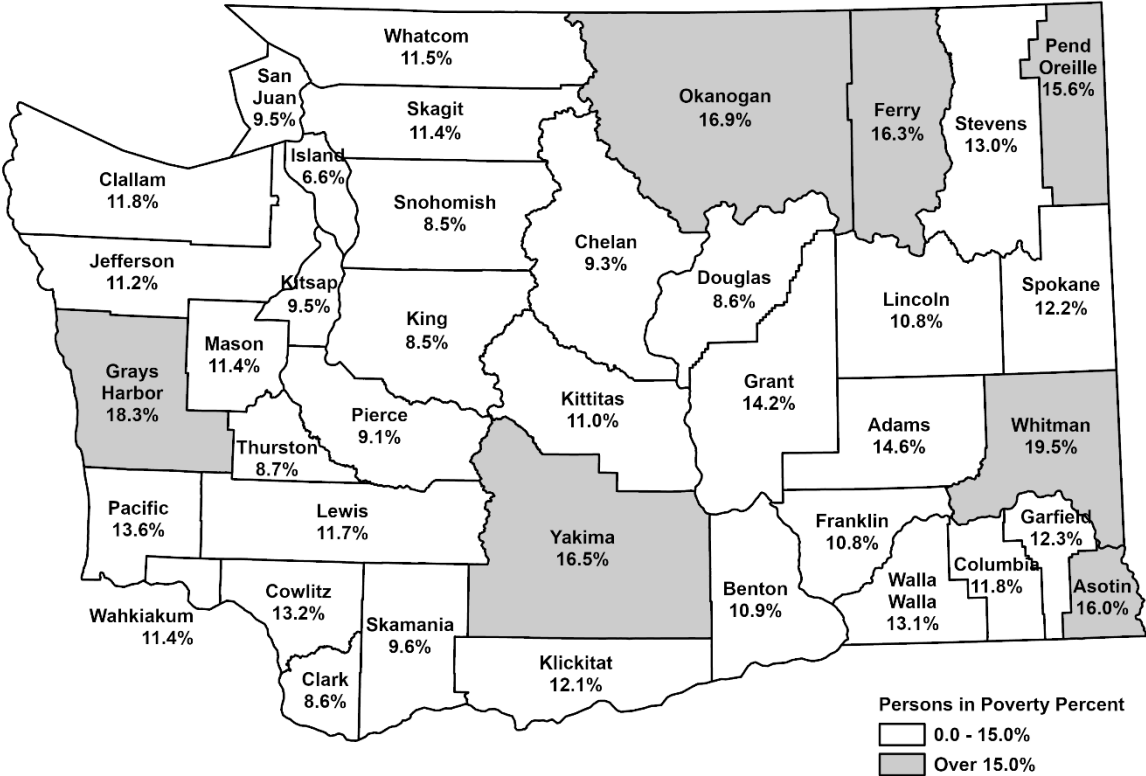
Number of Persons of All Ages Below the 100% Poverty Level by County in Washington State: 2022



Source: Estimated 2022 Poverty Population (100% Poverty Level) per U.S. Census Bureau at <https://www.census.gov/data/datasets/2022/demo/saipe/2022-state-and-county.html>

Provided by DSHS/ESA/OAS/EMAPS - Sep. 2024

Percentage of Persons of All Ages Below the 100% Poverty Level by County in Washington State: 2022



Note: State Percentage in Poverty = 10.0%

Source: Estimated 2022 Poverty Population (100% Poverty Level) per U.S. Census Bureau at <https://www.census.gov/data/datasets/2022/demo/saipe/2022-state-and-county.html>

Provided by DSHS/ESA/OAS/EMAPS - Sep. 2024